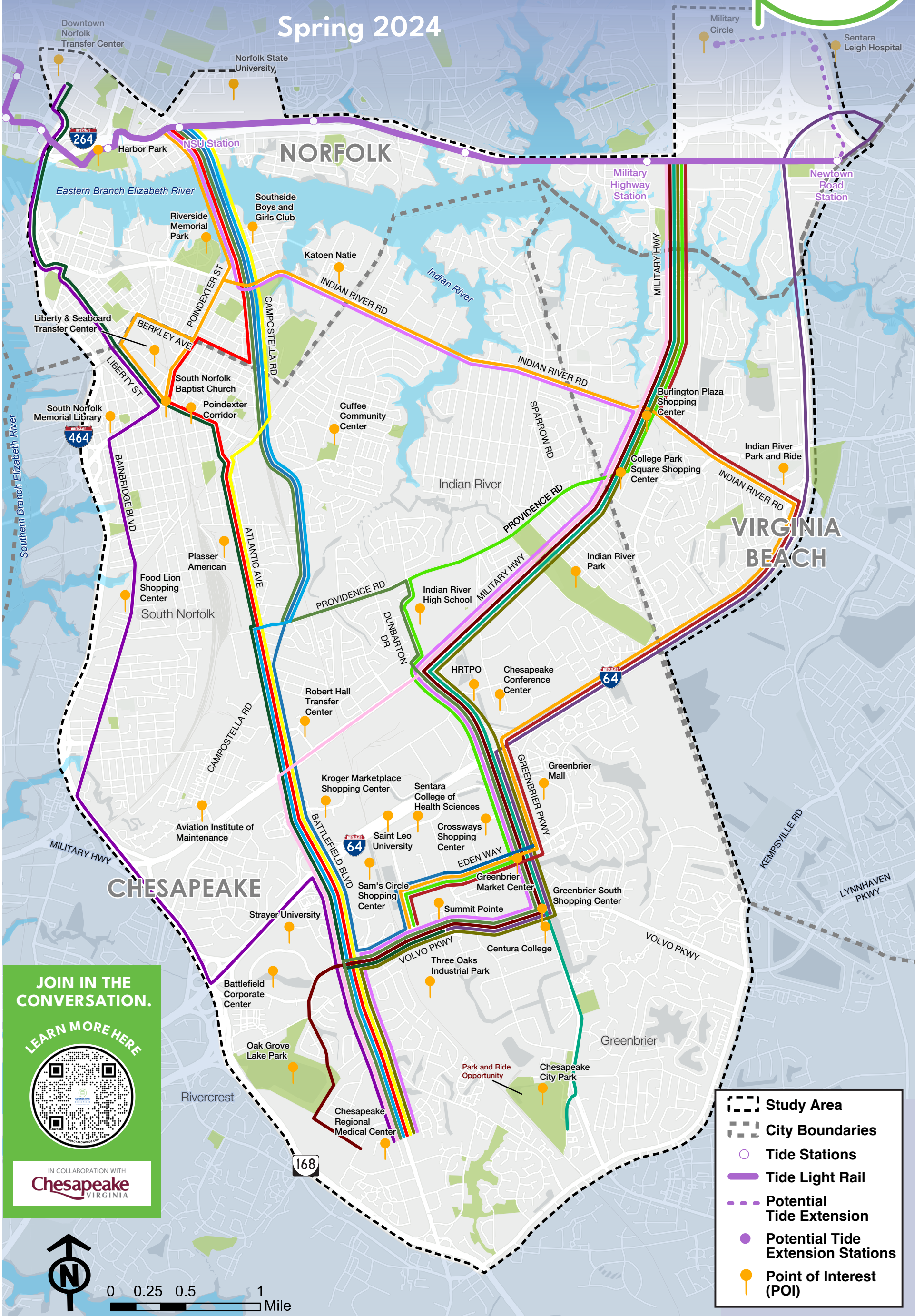


TIER 1 ALTERNATIVE ROUTES

Spring 2024



JOIN IN THE CONVERSATION.

LEARN MORE HERE



IN COLLABORATION WITH
Chesapeake VIRGINIA

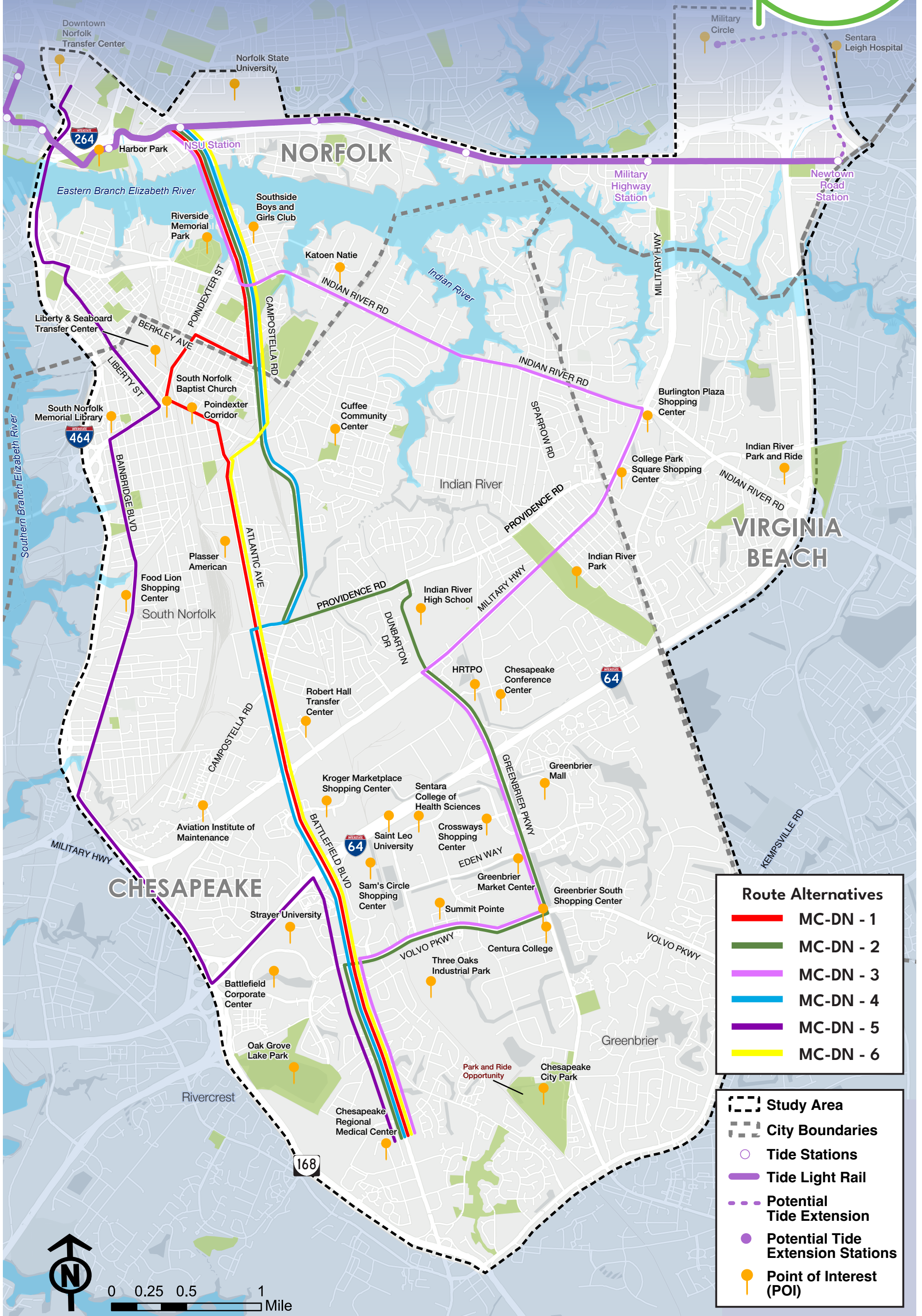
- Study Area
- City Boundaries
- Tide Stations
- Tide Light Rail
- Potential Tide Extension
- Potential Tide Extension Stations
- Point of Interest (POI)



0 0.25 0.5 1 Mile

TIER 1 ALTERNATIVE ROUTES

Medical Center - Downtown Norfolk (MC-DN)



Route Alternatives	
—	MC-DN - 1
—	MC-DN - 2
—	MC-DN - 3
—	MC-DN - 4
—	MC-DN - 5
—	MC-DN - 6

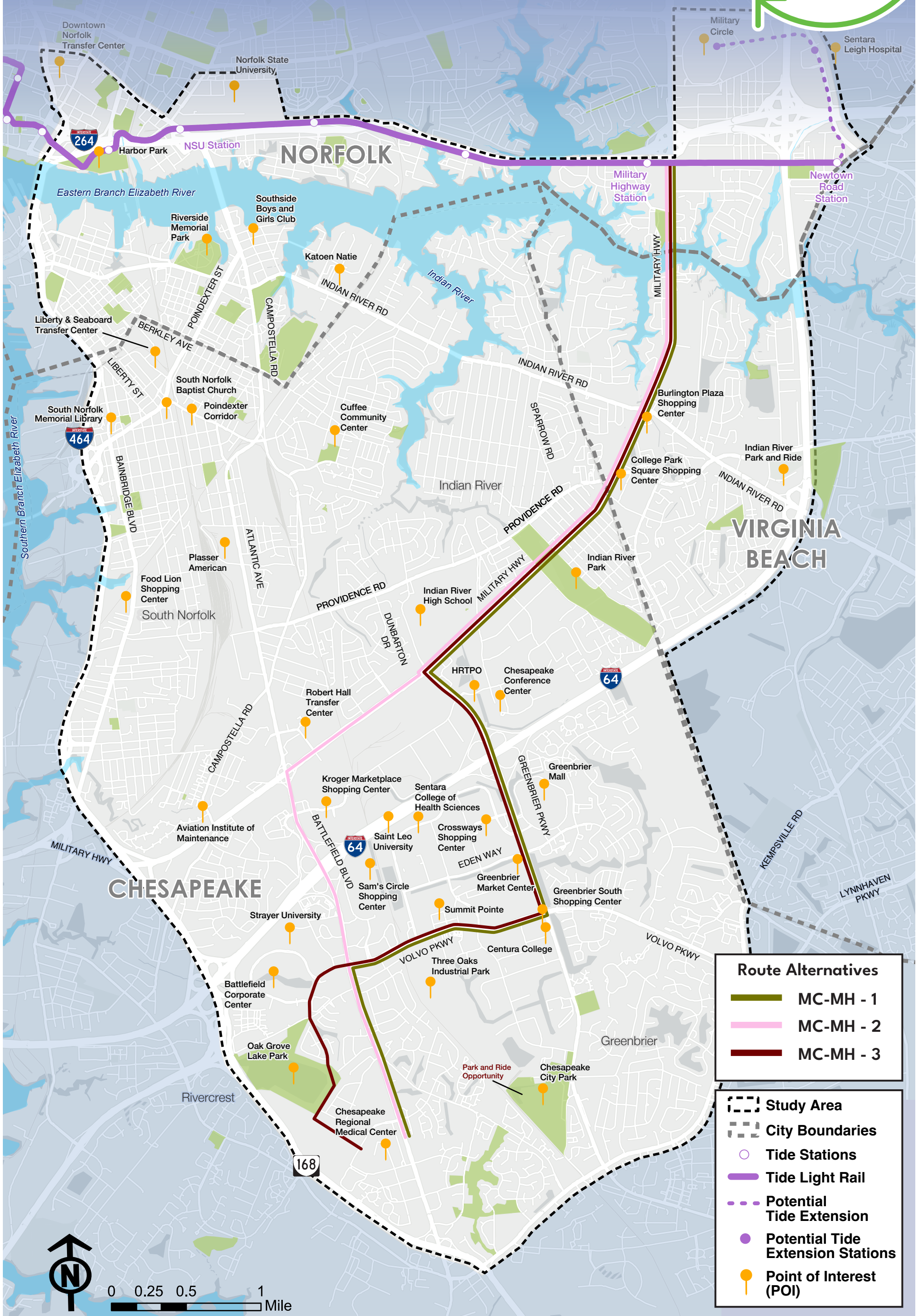
 	Study Area
 	City Boundaries
○	Tide Stations
—	Tide Light Rail
- - -	Potential Tide Extension
●	Potential Tide Extension Stations
●	Point of Interest (POI)



0 0.25 0.5 1 Mile


TIER 1 ALTERNATIVE ROUTES

Medical Center - Military Highway Station (MC-MH)



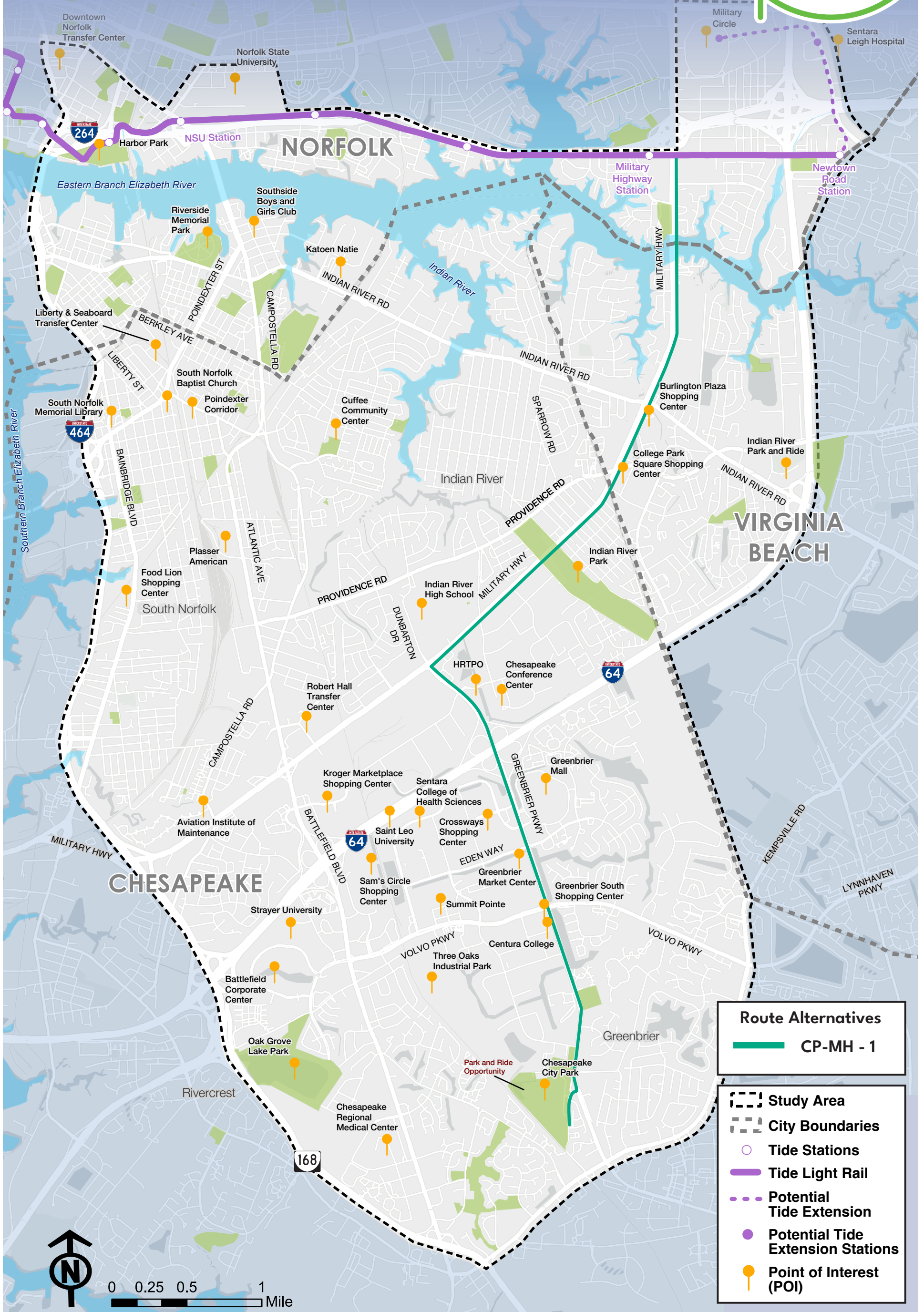
Route Alternatives	
	MC-MH - 1
	MC-MH - 2
	MC-MH - 3

	Study Area
	City Boundaries
	Tide Stations
	Tide Light Rail
	Potential Tide Extension
	Potential Tide Extension Stations
	Point of Interest (POI)










TIER 1 ALTERNATIVE ROUTES

Chesapeake City Park - Military Highway Station (CP-MH)

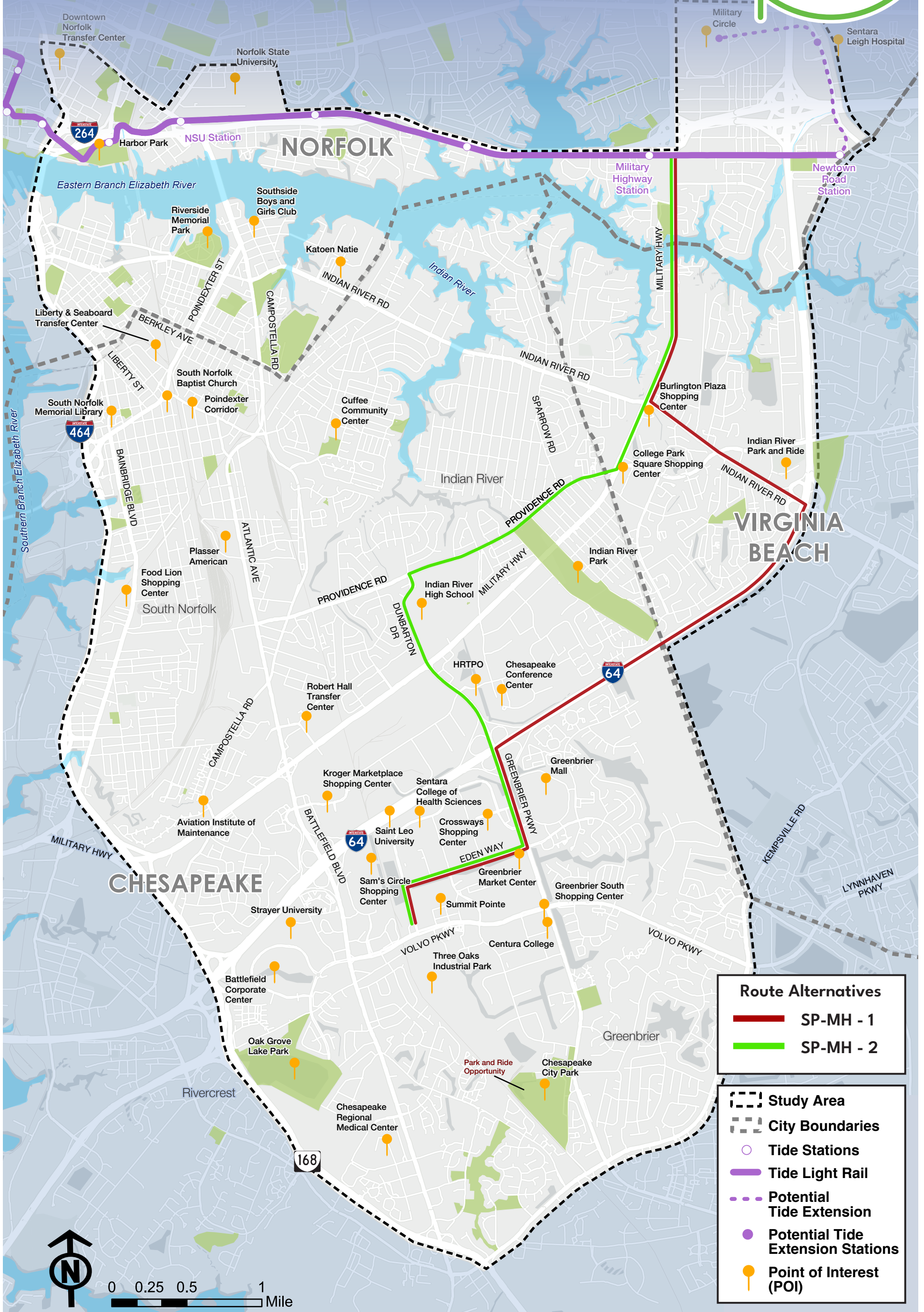


Route Alternatives
 CP-MH - 1

-  Study Area
-  City Boundaries
-  Tide Stations
-  Tide Light Rail
-  Potential Tide Extension
-  Potential Tide Extension Stations
-  Point of Interest (POI)

TIER 1 ALTERNATIVE ROUTES

Summit Pointe - Military Highway Station (SP-MH)



Route Alternatives

- SP-MH - 1
- SP-MH - 2

Legend

- Study Area
- City Boundaries
- Tide Stations
- Tide Light Rail
- - - Potential Tide Extension
- Potential Tide Extension Stations
- Point of Interest (POI)

